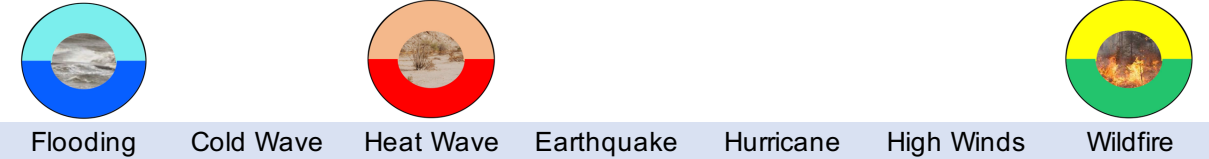


Zip Code 87002

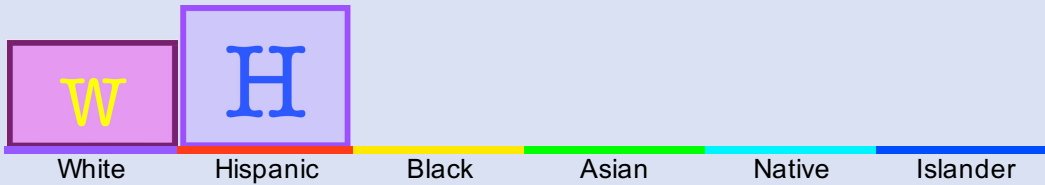
BELEN NM

Albuquerque, NM Metropolitan Area

Environmental Risks



Local Population



Student/Teacher Ratio:

15

Teacher Salary:

\$54,000

Most Home Prices:

\$90,000 to \$220,000

Prices Last Year:

Up 7 Percent

Most Monthly Rents:

\$735 to \$1050

Renters:

20 Percent

Average Family Income:

\$51,000

Families Under \$50,000:

49 Percent

Over Age 65:

22 Percent

Graduate Degree:

9 Percent

B
A
S
I
C

A
D
V
A
N
C
E
D

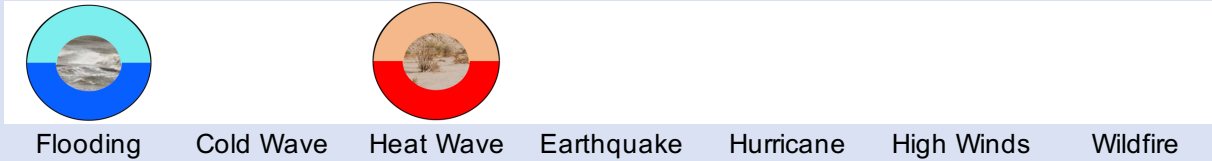
I
N
V
E
S
T
O
R

Zip Code 87004

BERNALILLO NM

Albuquerque, NM Metropolitan Area

Environmental Risks



Local Population



Student/Teacher Ratio: na
Teacher Salary: na

Most Home Prices: \$90,000 to \$460,000
Prices Last Year: Down -3 Percent

Most Monthly Rents: \$630 to \$945
Renters: 24 Percent

Average Family Income: \$58,000
Families Under \$50,000: 42 Percent

Over Age 65: 25 Percent

Graduate Degree: 8 Percent

B
A
S
I
C

A
D
V
A
N
C
E
D

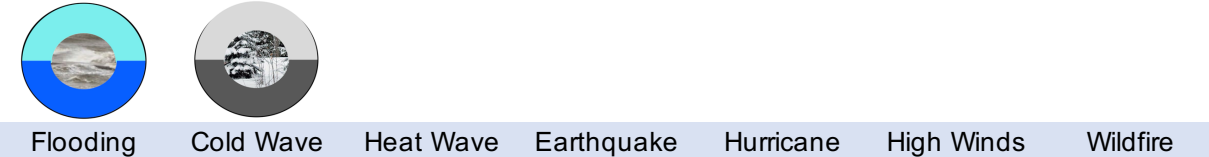
I
N
V
E
S
T
O
R

Zip Code 87020

GRANTS NM

Albuquerque, NM Metropolitan Area

Environmental Risks



Local Population



Student/Teacher Ratio:

11

Teacher Salary:

\$70,000

Most Home Prices:

\$90,000 to \$210,000

Prices Last Year:

Up 10 Percent

Most Monthly Rents:

\$630 to \$1050

Renters:

34 Percent

Average Family Income:

\$57,000

Families Under \$50,000:

45 Percent

Over Age 65:

16 Percent

Graduate Degree:

8 Percent

B
A
S
I
C

A
D
V
A
N
C
E
D

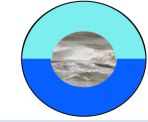
I
N
V
E
S
T
O
R

Zip Code 87031

LOS LUNAS NM

Albuquerque, NM Metropolitan Area

Environmental Risks



Flooding

Cold Wave

Heat Wave

Earthquake

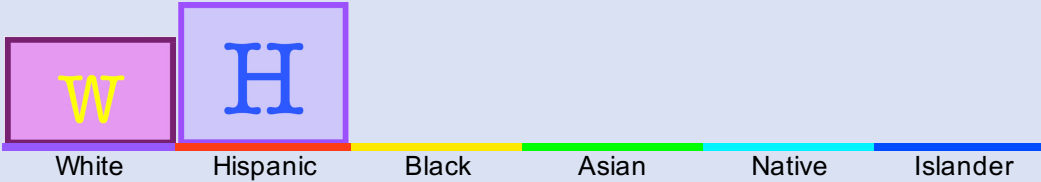
Hurricane

High Winds



Wildfire

Local Population



Student/Teacher Ratio: na

Teacher Salary: na

Most Home Prices: \$90,000 to \$340,000

Prices Last Year: Up 11 Percent

Most Monthly Rents: \$630 to \$1890

Renters: 16 Percent

Average Family Income: \$59,000

Families Under \$50,000: 42 Percent

Over Age 65: 17 Percent

Graduate Degree: 10 Percent

B
A
S
I
C

A
D
V
A
N
C
E
D

I
N
V
E
S
T
O
R

Zip Code 87043

PLACITAS NM

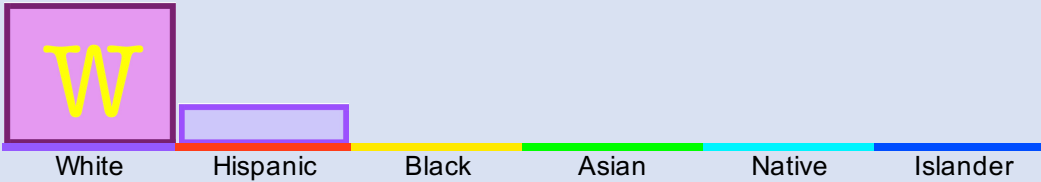
Albuquerque, NM Metropolitan Area

Environmental Risks



Flooding Cold Wave Heat Wave Earthquake Hurricane High Winds Wildfire

Local Population



Student/Teacher Ratio:

12

Teacher Salary:

\$67,000

Most Home Prices:

\$270,000 to \$570,000

Prices Last Year:

Up 5 Percent

Most Monthly Rents:

\$1050 to \$1890

Renters:

7 Percent

Average Family Income:

\$105,000

Families Under \$50,000:

19 Percent

Over Age 65:

42 Percent

Graduate Degree:

33 Percent

B
A
S
I
C

A
D
V
A
N
C
E
D

I
N
V
E
S
T
O
R

Zip Code 87048

CORRALES NM

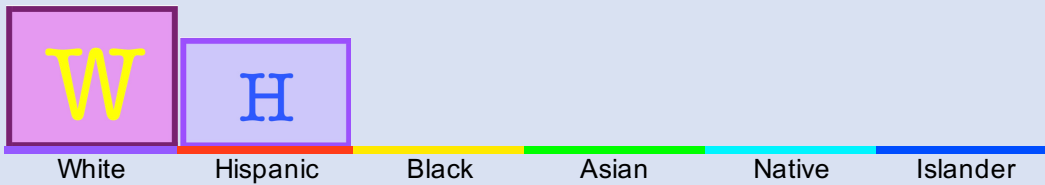
Albuquerque, NM Metropolitan Area

Environmental Risks



Flooding Cold Wave Heat Wave Earthquake Hurricane High Winds Wildfire

Local Population



Student/Teacher Ratio:

na

Teacher Salary:

na

Most Home Prices:

\$270,000 to \$700,000

Prices Last Year:

Up 8 Percent

Most Monthly Rents:

\$1050 to \$1890

Renters:

10 Percent

Average Family Income:

\$94,000

Families Under \$50,000:

25 Percent

Over Age 65:

36 Percent

Graduate Degree:

24 Percent

B
A
S
I
C

A
D
V
A
N
C
E
D


I
N
V
E
S
T
O
R

Zip Code 87059

TIJERAS NM

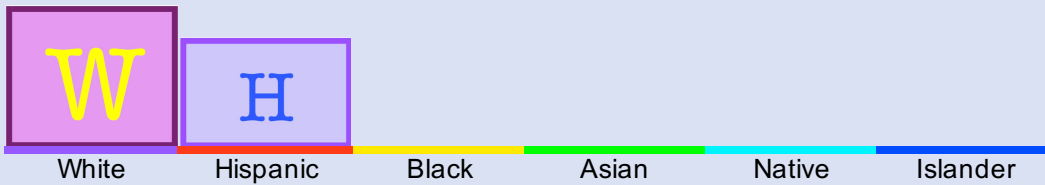
Albuquerque, NM Metropolitan Area

Environmental Risks



Flooding Cold Wave Heat Wave Earthquake Hurricane High Winds Wildfire

Local Population



White Hispanic Black Asian Native Islander

Student/Teacher Ratio: na

Teacher Salary: na

Most Home Prices: \$90,000 to \$460,000

Prices Last Year: Up 2 Percent

Most Monthly Rents: \$945 to \$2415

Renters: 9 Percent

Average Family Income: \$90,000

Families Under \$50,000: 29 Percent

Over Age 65: 24 Percent

Graduate Degree: 20 Percent

B
A
S
I
C

A
D
V
A
N
C
E
D

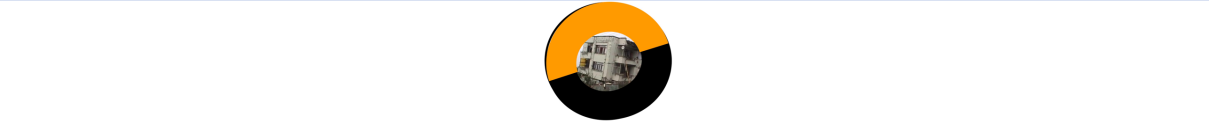
I
N
V
E
S
T
O
R

Zip Code 87102

ALBUQUERQUE NM

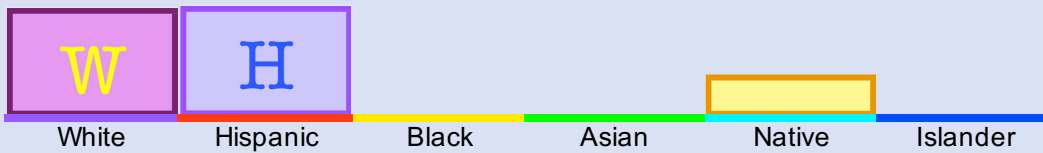
Albuquerque, NM Metropolitan Area

Environmental Risks



Flooding Cold Wave Heat Wave Earthquake Hurricane High Winds Wildfire

Local Population



Student/Teacher Ratio:

na

Teacher Salary:

na

Most Home Prices:

\$90,000 to \$210,000

Prices Last Year:

Up 8 Percent

Most Monthly Rents:

\$630 to \$945

Renters:

65 Percent

Average Family Income:

\$35,000

Families Under \$50,000:

64 Percent

Over Age 65:

14 Percent

Graduate Degree:

12 Percent

B
A
S
I
C

A
D
V
A
N
C
E
D

I
N
V
E
S
T
O
R

Zip Code 87104

ALBUQUERQUE NM

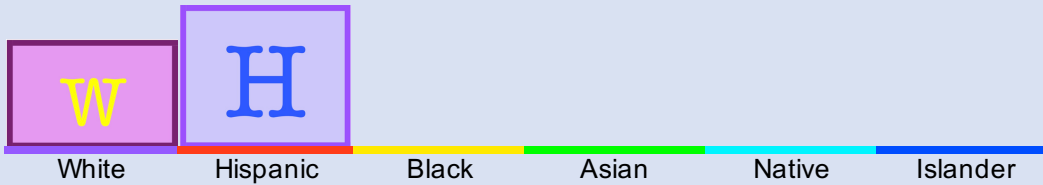
Albuquerque, NM Metropolitan Area

Environmental Risks



Flooding Cold Wave Heat Wave Earthquake Hurricane High Winds Wildfire

Local Population



Student/Teacher Ratio:

na

Teacher Salary:

na

Most Home Prices:

\$210,000 to \$390,000

Prices Last Year:

Up 6 Percent

Most Monthly Rents:

\$630 to \$1365

Renters:

35 Percent

Average Family Income:

\$65,000

Families Under \$50,000:

41 Percent

Over Age 65:

22 Percent

Graduate Degree:

20 Percent

B
A
S
I
C

A
D
V
A
N
C
E
D

I
N
V
E
S
T
O
R

Zip Code 87105

ALBUQUERQUE NM

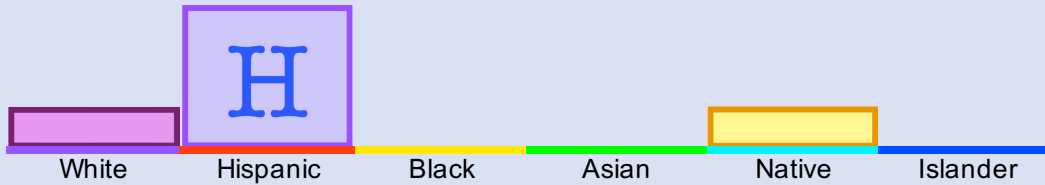
Albuquerque, NM Metropolitan Area

Environmental Risks



Flooding Cold Wave Heat Wave Earthquake Hurricane High Winds Wildfire

Local Population



Student/Teacher Ratio: na

Teacher Salary: na

Most Home Prices: \$90,000 to \$220,000

Prices Last Year: Up 6 Percent

Most Monthly Rents: \$630 to \$1155

Renters: 27 Percent

Average Family Income: \$46,000

Families Under \$50,000: 53 Percent

Over Age 65: 18 Percent

Graduate Degree: 6 Percent

B
A
S
I
C

A
D
V
A
N
C
E
D

I
N
V
E
S
T
O
R

Zip Code 87106

ALBUQUERQUE NM

Albuquerque, NM Metropolitan Area

Environmental Risks



Flooding Cold Wave Heat Wave Earthquake Hurricane High Winds Wildfire

Local Population



Student/Teacher Ratio:

na

Teacher Salary:

na

Most Home Prices:

\$150,000 to \$450,000

Prices Last Year:

Up 6 Percent

Most Monthly Rents:

\$630 to \$945

Renters:

59 Percent

Average Family Income:

\$51,000

Families Under \$50,000:

49 Percent

Over Age 65:

13 Percent

Graduate Degree:

29 Percent

B
A
S
I
C

A
D
V
A
N
C
E
D

I
N
V
E
S
T
O
R

Zip Code 87107

ALBUQUERQUE NM

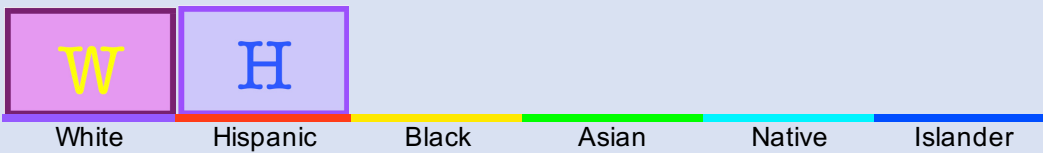
Albuquerque, NM Metropolitan Area

Environmental Risks



Flooding Cold Wave Heat Wave Earthquake Hurricane High Winds Wildfire

Local Population



Student/Teacher Ratio: na

Teacher Salary: na

Most Home Prices: \$150,000 to \$330,000

Prices Last Year: Up 9 Percent

Most Monthly Rents: \$630 to \$1050

Renters: 38 Percent

Average Family Income: \$57,000

Families Under \$50,000: 46 Percent

Over Age 65: 22 Percent

Graduate Degree: 19 Percent

B
A
S
I
C

A
D
V
A
N
C
E
D

I
N
V
E
S
T
O
R

Zip Code 87108

ALBUQUERQUE NM

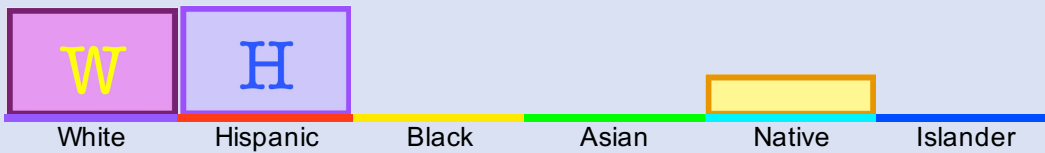
Albuquerque, NM Metropolitan Area

Environmental Risks



Flooding Cold Wave Heat Wave Earthquake Hurricane High Winds Wildfire

Local Population



Student/Teacher Ratio:

na

Teacher Salary:

na

Most Home Prices:

\$150,000 to \$280,000

Prices Last Year:

Up 9 Percent

Most Monthly Rents:

\$630 to \$945

Renters:

65 Percent

Average Family Income:

\$34,000

Families Under \$50,000:

65 Percent

Over Age 65:

16 Percent

Graduate Degree:

15 Percent

B
A
S
I
C

A
D
V
A
N
C
E
D

I
N
V
E
S
T
O
R

Zip Code 87109

ALBUQUERQUE NM

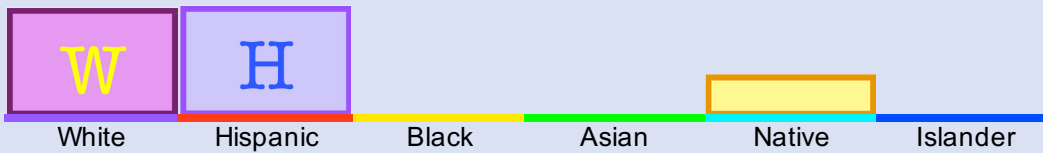
Albuquerque, NM Metropolitan Area

Environmental Risks



Flooding Cold Wave Heat Wave Earthquake Hurricane High Winds Wildfire

Local Population



Student/Teacher Ratio:

na

Teacher Salary:

na

Most Home Prices:

\$210,000 to \$340,000

Prices Last Year:

Up 9 Percent

Most Monthly Rents:

\$735 to \$1365

Renters:

50 Percent

Average Family Income:

\$53,000

Families Under \$50,000:

48 Percent

Over Age 65:

22 Percent

Graduate Degree:

19 Percent

B
A
S
I
C

A
D
V
A
N
C
E
D

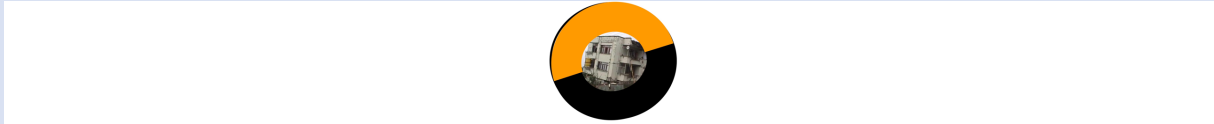
I
N
V
E
S
T
O
R

Zip Code 87110

ALBUQUERQUE NM

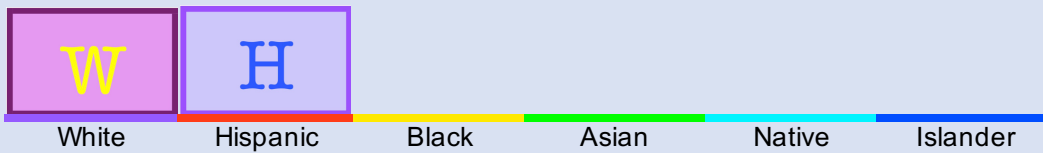
Albuquerque, NM Metropolitan Area

Environmental Risks



Flooding Cold Wave Heat Wave Earthquake Hurricane High Winds Wildfire

Local Population



Student/Teacher Ratio:

na

Teacher Salary:

na

Most Home Prices:

\$150,000 to \$340,000

Prices Last Year:

Up 8 Percent

Most Monthly Rents:

\$630 to \$1680

Renters:

40 Percent

Average Family Income:

\$61,000

Families Under \$50,000:

42 Percent

Over Age 65:

18 Percent

Graduate Degree:

19 Percent

B
A
S
I
C

A
D
V
A
N
C
E
D


I
N
V
E
S
T
O
R

Zip Code 87111

ALBUQUERQUE NM

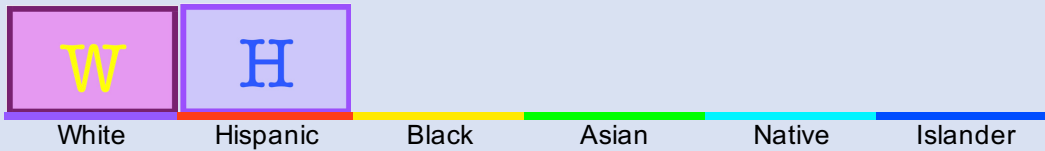
Albuquerque, NM Metropolitan Area

Environmental Risks



Flooding Cold Wave Heat Wave Earthquake Hurricane High Winds Wildfire

Local Population



Student/Teacher Ratio:

na

Teacher Salary:

na

Most Home Prices:

\$210,000 to \$450,000

Prices Last Year:

Up 8 Percent

Most Monthly Rents:

\$735 to \$1470

Renters:

39 Percent

Average Family Income:

\$80,000

Families Under \$50,000:

32 Percent

Over Age 65:

24 Percent

Graduate Degree:

27 Percent

B
A
S
I
C

A
D
V
A
N
C
E
D


I
N
V
E
S
T
O
R

Zip Code 87112

ALBUQUERQUE NM

Albuquerque, NM Metropolitan Area

Environmental Risks



Flooding Cold Wave Heat Wave Earthquake Hurricane High Winds Wildfire

Local Population



Student/Teacher Ratio:

na

Teacher Salary:

na

Most Home Prices:

\$150,000 to \$280,000

Prices Last Year:

Up 12 Percent

Most Monthly Rents:

\$735 to \$1470

Renters:

39 Percent

Average Family Income:

\$64,000

Families Under \$50,000:

38 Percent

Over Age 65:

19 Percent

Graduate Degree:

16 Percent

B
A
S
I
C

A
D
V
A
N
C
E
D

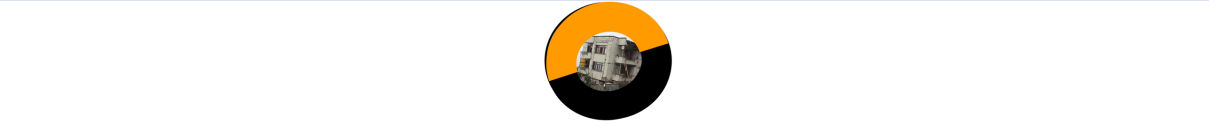
I
N
V
E
S
T
O
R

Zip Code 87113

ALBUQUERQUE NM

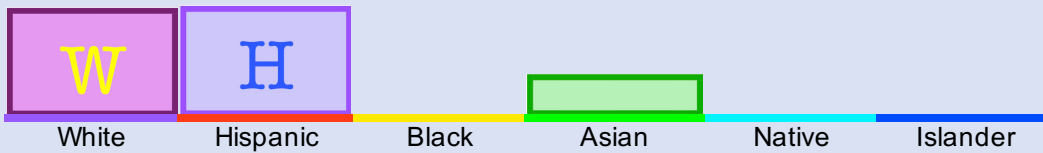
Albuquerque, NM Metropolitan Area

Environmental Risks



Flooding Cold Wave Heat Wave Earthquake Hurricane High Winds Wildfire

Local Population



Student/Teacher Ratio:

na

Teacher Salary:

na

Most Home Prices:

\$210,000 to \$450,000

Prices Last Year:

Up 6 Percent

Most Monthly Rents:

\$840 to \$2100

Renters:

26 Percent

Average Family Income:

\$85,000

Families Under \$50,000:

30 Percent

Over Age 65:

14 Percent

Graduate Degree:

25 Percent

B
A
S
I
C

A
D
V
A
N
C
E
D


I
N
V
E
S
T
O
R

Zip Code 87114

ALBUQUERQUE NM

Albuquerque, NM Metropolitan Area

Environmental Risks



Flooding Cold Wave Heat Wave Earthquake Hurricane High Winds Wildfire

Local Population



Student/Teacher Ratio:

na

Teacher Salary:

na

Most Home Prices:

\$220,000 to \$340,000

Prices Last Year:

Up 10 Percent

Most Monthly Rents:

\$840 to \$1890

Renters:

32 Percent

Average Family Income:

\$78,000

Families Under \$50,000:

29 Percent

Over Age 65:

14 Percent

Graduate Degree:

15 Percent

B
A
S
I
C

A
D
V
A
N
C
E
D


I
N
V
E
S
T
O
R

Zip Code 87120

ALBUQUERQUE NM

Albuquerque, NM Metropolitan Area

Environmental Risks



Flooding Cold Wave Heat Wave Earthquake Hurricane High Winds Wildfire

Local Population



Student/Teacher Ratio:

na

Teacher Salary:

na

Most Home Prices:

\$160,000 to \$340,000

Prices Last Year:

Up 9 Percent

Most Monthly Rents:

\$945 to \$2100

Renters:

21 Percent

Average Family Income:

\$81,000

Families Under \$50,000:

26 Percent

Over Age 65:

17 Percent

Graduate Degree:

16 Percent

B
A
S
I
C

A
D
V
A
N
C
E
D


I
N
V
E
S
T
O
R

Zip Code 87121

ALBUQUERQUE NM

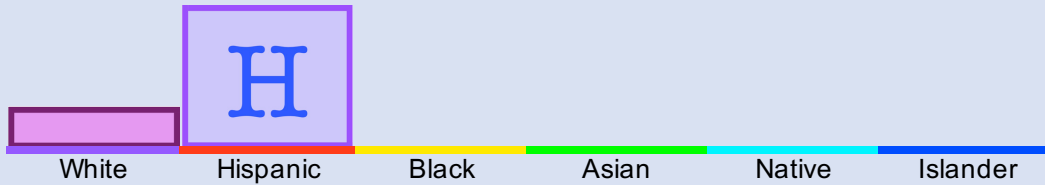
Albuquerque, NM Metropolitan Area

Environmental Risks



Flooding Cold Wave Heat Wave Earthquake Hurricane High Winds Wildfire

Local Population



Student/Teacher Ratio:

13

Teacher Salary:

\$56,000

Most Home Prices:

\$160,000 to \$220,000

Prices Last Year:

Up 10 Percent

Most Monthly Rents:

\$945 to \$1680

Renters:

25 Percent

Average Family Income:

\$53,000

Families Under \$50,000:

47 Percent

Over Age 65:

8 Percent

Graduate Degree:

3 Percent

B
A
S
I
C

A
D
V
A
N
C
E
D

I
N
V
E
S
T
O
R

Zip Code 87122

ALBUQUERQUE NM

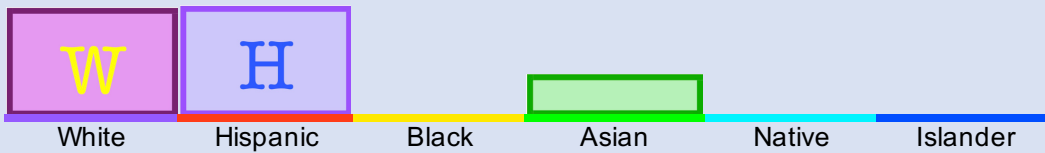
Albuquerque, NM Metropolitan Area

Environmental Risks



Flooding Cold Wave Heat Wave Earthquake Hurricane High Winds Wildfire

Local Population



Student/Teacher Ratio:

na

Teacher Salary:

na

Most Home Prices:

\$330,000 to \$800,000

Prices Last Year:

Up 4 Percent

Most Monthly Rents:

\$840 to \$2100

Renters:

8 Percent

Average Family Income:

\$152,000

Families Under \$50,000:

14 Percent

Over Age 65:

21 Percent

Graduate Degree:

39 Percent

B
A
S
I
C

A
D
V
A
N
C
E
D


I
N
V
E
S
T
O
R

Zip Code 87123

ALBUQUERQUE NM

Albuquerque, NM Metropolitan Area

Environmental Risks



Flooding Cold Wave Heat Wave Earthquake Hurricane High Winds Wildfire

Local Population



White Hispanic Black Asian Native Islander

Student/Teacher Ratio: na

Teacher Salary: na

Most Home Prices: \$150,000 to \$330,000

Prices Last Year: Up 8 Percent

Most Monthly Rents: \$735 to \$945

Renters: 36 Percent

Average Family Income: \$59,000

Families Under \$50,000: 45 Percent

Over Age 65: 20 Percent

Graduate Degree: 15 Percent

B
A
S
I
C

A
D
V
A
N
C
E
D

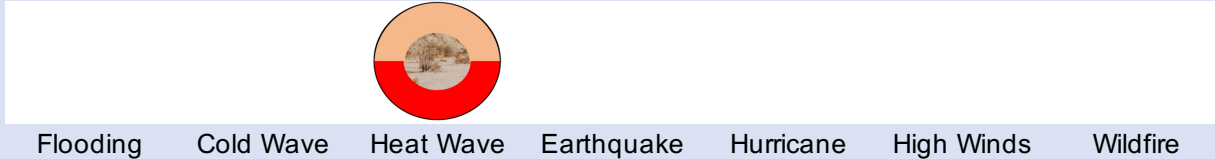
I
N
V
E
S
T
O
R

Zip Code 87124

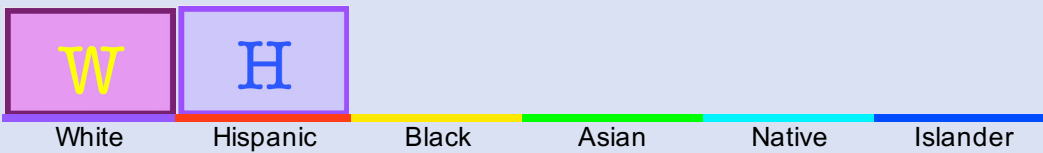
RIO RANCHO NM

Albuquerque, NM Metropolitan Area

Environmental Risks



Local Population



Student/Teacher Ratio:

na

Teacher Salary:

na

Most Home Prices:

\$160,000 to \$280,000

Prices Last Year:

Up 10 Percent

Most Monthly Rents:

\$840 to \$1680

Renters:

22 Percent

Average Family Income:

\$73,000

Families Under \$50,000:

31 Percent

Over Age 65:

19 Percent

Graduate Degree:

12 Percent

B
A
S
I
C

A
D
V
A
N
C
E
D

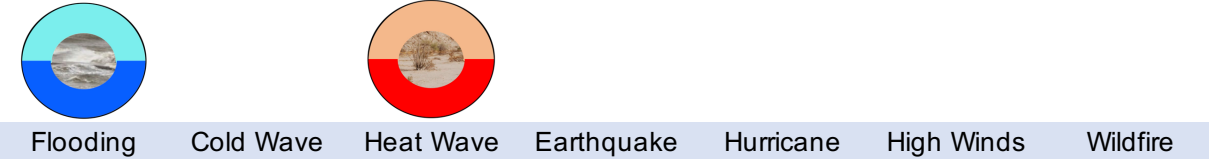
I
N
V
E
S
T
O
R

Zip Code 87144

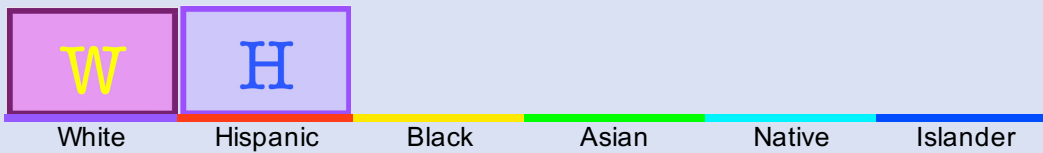
RIO RANCHO NM

Albuquerque, NM Metropolitan Area

Environmental Risks



Local Population



Student/Teacher Ratio:

15

Teacher Salary:

\$57,000

Most Home Prices:

\$160,000 to \$340,000

Prices Last Year:

Up 8 Percent

Most Monthly Rents:

\$1050 to \$2100

Renters:

15 Percent

Average Family Income:

\$84,000

Families Under \$50,000:

19 Percent

Over Age 65:

14 Percent

Graduate Degree:

12 Percent

B
A
S
I
C

A
D
V
A
N
C
E
D

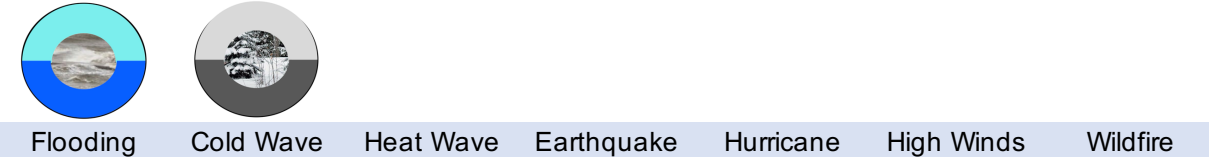
I
N
V
E
S
T
O
R

Zip Code 87301

GALLUP NM

Albuquerque, NM Metropolitan Area

Environmental Risks



Local Population



Student/Teacher Ratio:

na

Teacher Salary:

na

Most Home Prices:

\$90,000 to \$260,000

Prices Last Year:

Up 6 Percent

Most Monthly Rents:

\$630 to \$945

Renters:

44 Percent

Average Family Income:

\$59,000

Families Under \$50,000:

41 Percent

Over Age 65:

14 Percent

Graduate Degree:

9 Percent

B
A
S
I
C

A
D
V
A
N
C
E
D

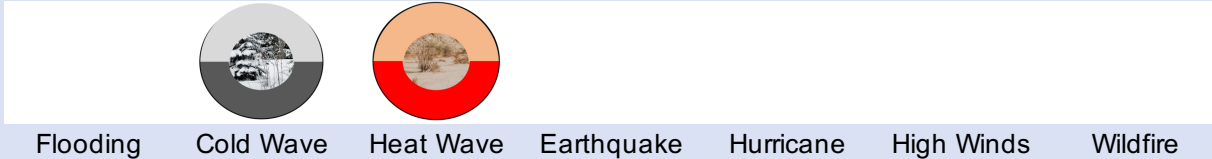
I
N
V
E
S
T
O
R

Zip Code 87401

FARMINGTON NM

Albuquerque, NM Metropolitan Area

Environmental Risks



Local Population



Student/Teacher Ratio: na
Teacher Salary: na

Most Home Prices: \$150,000 to \$270,000
Prices Last Year: Up 11 Percent

Most Monthly Rents: \$735 to \$1680
Renters: 38 Percent

Average Family Income: \$53,000
Families Under \$50,000: 48 Percent

Over Age 65: 14 Percent

Graduate Degree: 9 Percent

B
A
S
I
C

A
D
V
A
N
C
E
D


I
N
V
E
S
T
O
R

Zip Code 87402

FARMINGTON NM

Albuquerque, NM Metropolitan Area

Environmental Risks



Flooding Cold Wave Heat Wave Earthquake Hurricane High Winds Wildfire

Local Population



Student/Teacher Ratio:

na

Teacher Salary:

na

Most Home Prices:

\$200,000 to \$320,000

Prices Last Year:

Up 6 Percent

Most Monthly Rents:

\$630 to \$1155

Renters:

24 Percent

Average Family Income:

\$73,000

Families Under \$50,000:

32 Percent

Over Age 65:

17 Percent

Graduate Degree:

11 Percent

B
A
S
I
C

A
D
V
A
N
C
E
D


I
N
V
E
S
T
O
R

Zip Code 87410

AZTEC NM

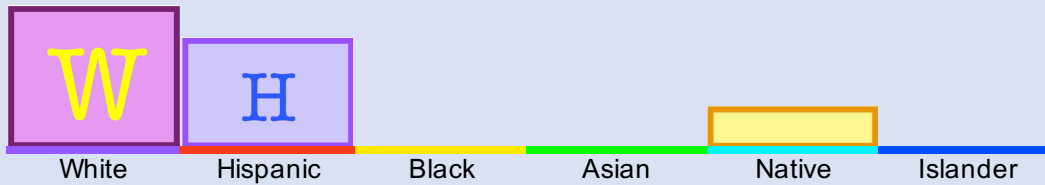
Albuquerque, NM Metropolitan Area

Environmental Risks



Flooding Cold Wave Heat Wave Earthquake Hurricane High Winds Wildfire

Local Population



Student/Teacher Ratio:

14

Teacher Salary:

\$55,000

Most Home Prices:

\$90,000 to \$270,000

Prices Last Year:

Up 6 Percent

Most Monthly Rents:

\$630 to \$1365

Renters:

23 Percent

Average Family Income:

\$54,000

Families Under \$50,000:

48 Percent

Over Age 65:

19 Percent

Graduate Degree:

7 Percent

B
A
S
I
C

A
D
V
A
N
C
E
D

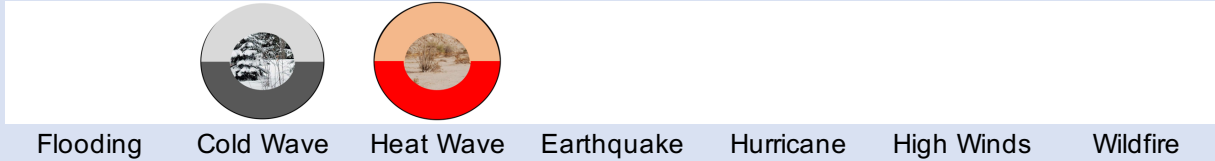
I
N
V
E
S
T
O
R

Zip Code 87413

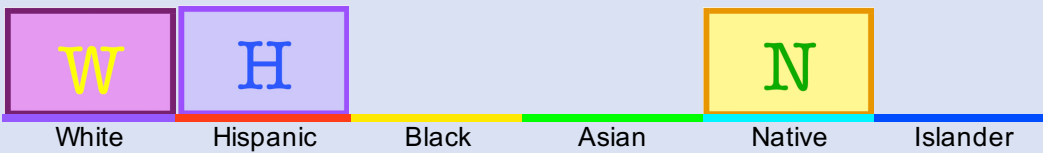
BLOOMFIELD NM

Albuquerque, NM Metropolitan Area

Environmental Risks



Local Population



Student/Teacher Ratio:

14

Teacher Salary:

\$44,000

Most Home Prices:

\$90,000 to \$280,000

Prices Last Year:

Up 8 Percent

Most Monthly Rents:

\$630 to \$1050

Renters:

25 Percent

Average Family Income:

\$51,000

Families Under \$50,000:

49 Percent

Over Age 65:

17 Percent

Graduate Degree:

5 Percent

B
A
S
I
C

A
D
V
A
N
C
E
D


I
N
V
E
S
T
O
R

Zip Code 87417

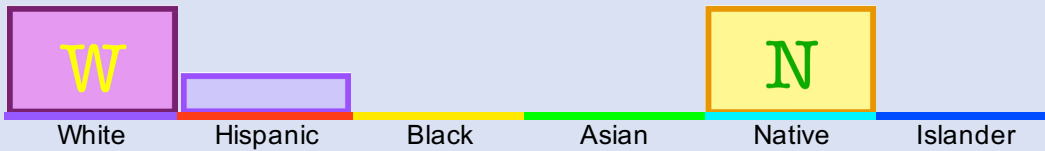
KIRTLAND NM

Albuquerque, NM Metropolitan Area

Environmental Risks



Local Population



Student/Teacher Ratio:

na

Teacher Salary:

na

Most Home Prices:

\$90,000 to \$200,000

Prices Last Year:

Up na Percent

Most Monthly Rents:

\$735 to \$1050

Renters:

33 Percent

Average Family Income:

\$50,000

Families Under \$50,000:

50 Percent

Over Age 65:

15 Percent

Graduate Degree:

3 Percent

B
A
S
I
C

A
D
V
A
N
C
E
D

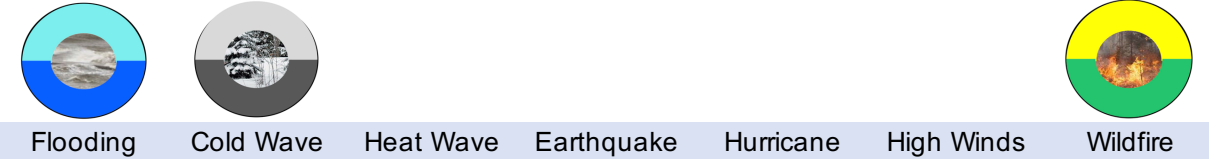
I
N
V
E
S
T
O
R

Zip Code 87532

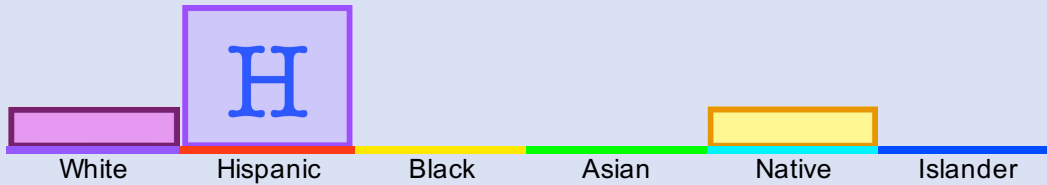
ESPANOLA NM

Albuquerque, NM Metropolitan Area

Environmental Risks



Local Population



Student/Teacher Ratio:

na

Teacher Salary:

na

Most Home Prices:

\$90,000 to \$340,000

Prices Last Year:

Up 6 Percent

Most Monthly Rents:

\$630 to \$1050

Renters:

30 Percent

Average Family Income:

\$51,000

Families Under \$50,000:

49 Percent

Over Age 65:

18 Percent

Graduate Degree:

7 Percent

B
A
S
I
C

A
D
V
A
N
C
E
D

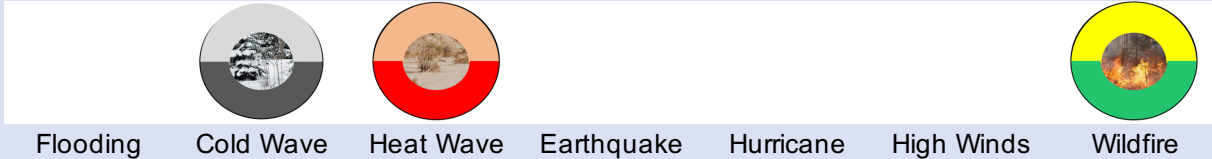
I
N
V
E
S
T
O
R

Zip Code 87544

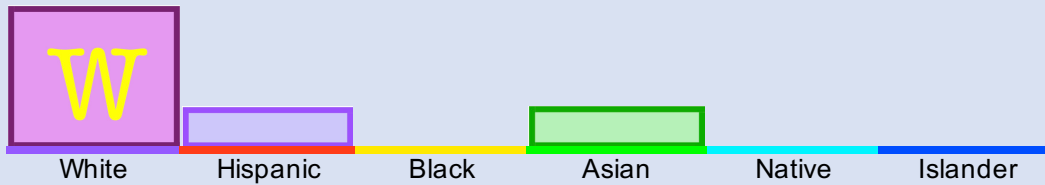
LOS ALAMOS NM

Albuquerque, NM Metropolitan Area

Environmental Risks



Local Population



Student/Teacher Ratio:

13

Teacher Salary:

\$50,000

Most Home Prices:

\$210,000 to \$580,000

Prices Last Year:

Up 10 Percent

Most Monthly Rents:

\$735 to \$1680

Renters:

35 Percent

Average Family Income:

\$130,000

Families Under \$50,000:

16 Percent

Over Age 65:

17 Percent

Graduate Degree:

43 Percent

B
A
S
I
C

A
D
V
A
N
C
E
D

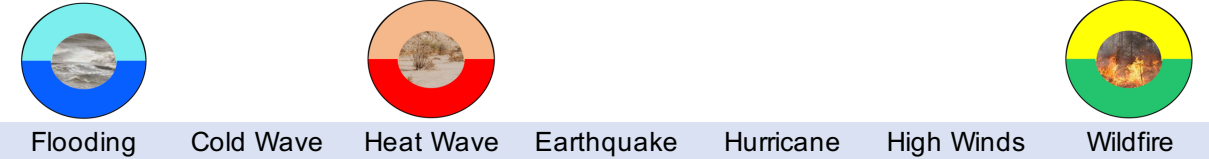
I
N
V
E
S
T
O
R

Zip Code 87801

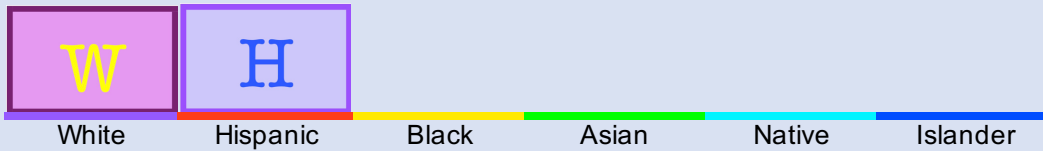
SOCORRO NM

Albuquerque, NM Metropolitan Area

Environmental Risks



Local Population



Student/Teacher Ratio:

na

Teacher Salary:

na

Most Home Prices:

\$90,000 to \$340,000

Prices Last Year:

Down -6 Percent

Most Monthly Rents:

\$630 to \$1155

Renters:

34 Percent

Average Family Income:

\$46,000

Families Under \$50,000:

53 Percent

Over Age 65:

20 Percent

Graduate Degree:

13 Percent

B
A
S
I
C

A
D
V
A
N
C
E
D

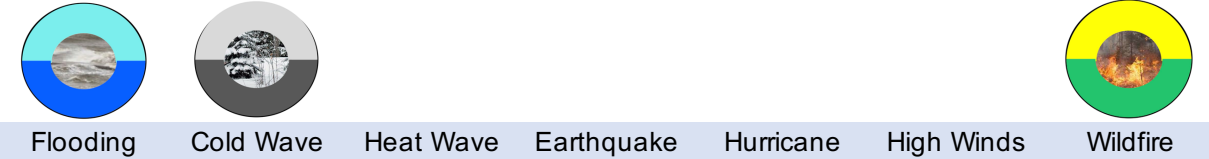
I
N
V
E
S
T
O
R

Zip Code 88345

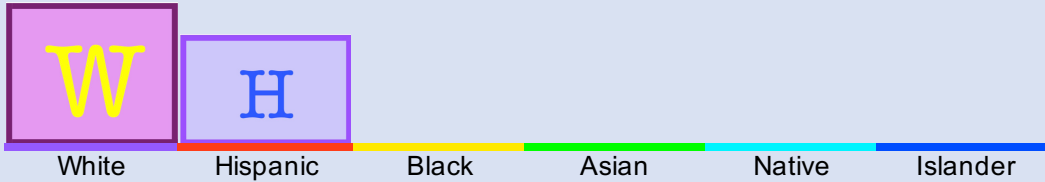
RUIDOSO NM

Albuquerque, NM Metropolitan Area

Environmental Risks



Local Population



Student/Teacher Ratio:

na

Teacher Salary:

na

Most Home Prices:

\$150,000 to \$400,000

Prices Last Year:

Up 15 Percent

Most Monthly Rents:

\$630 to \$1050

Renters:

33 Percent

Average Family Income:

\$37,000

Families Under \$50,000:

56 Percent

Over Age 65:

24 Percent

Graduate Degree:

6 Percent

B
A
S
I
C

A
D
V
A
N
C
E
D

I
N
V
E
S
T
O
R