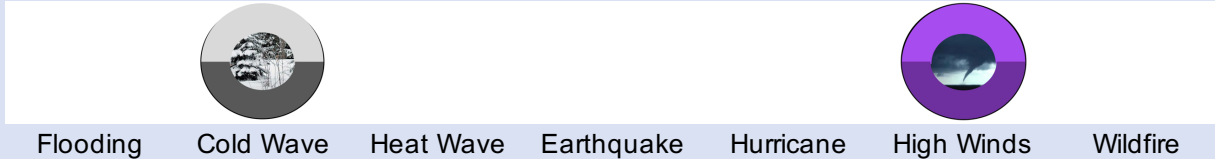


# Zip Code 29801

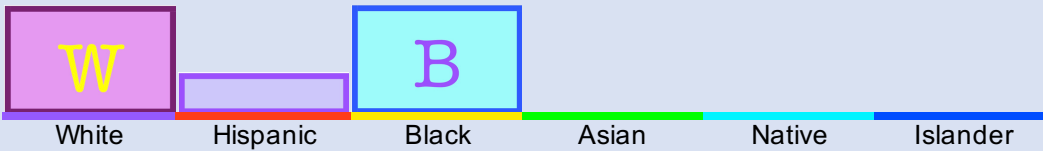
## AIKEN SC

Augusta, GA Metropolitan Area

### Environmental Risks



### Local Population



**Student/Teacher Ratio:**

na

**Teacher Salary:**

na

**Most Home Prices:**

**\$90,000 to \$210,000**

**Prices Last Year:**

**Up 11 Percent**

**Most Monthly Rents:**

**\$630 to \$1890**

**Renters:**

**37 Percent**

**Average Family Income:**

**\$53,000**

**Families Under \$50,000:**

**48 Percent**

**Over Age 65:**

**20 Percent**

**Graduate Degree:**

**9 Percent**

B  
A  
S  
I  
C

A  
D  
V  
A  
N  
C  
E  
D


I  
N  
V  
E  
S  
T  
O  
R

# Zip Code 29803

## AIKEN SC


Augusta, GA Metropolitan Area

### Environmental Risks



Flooding Cold Wave Heat Wave Earthquake Hurricane High Winds Wildfire

### Local Population



**Student/Teacher Ratio:**

**14**

**Teacher Salary:**

**\$52,000**

**Most Home Prices:**

**\$90,000 to \$400,000**

**Prices Last Year:**

**Up 6 Percent**

**Most Monthly Rents:**

**\$735 to \$1365**

**Renters:**

**16 Percent**

**Average Family Income:**

**\$78,000**

**Families Under \$50,000:**

**28 Percent**

**Over Age 65:**

**28 Percent**

**Graduate Degree:**

**18 Percent**

B  
A  
S  
I  
C

A  
D  
V  
A  
N  
C  
E  
D

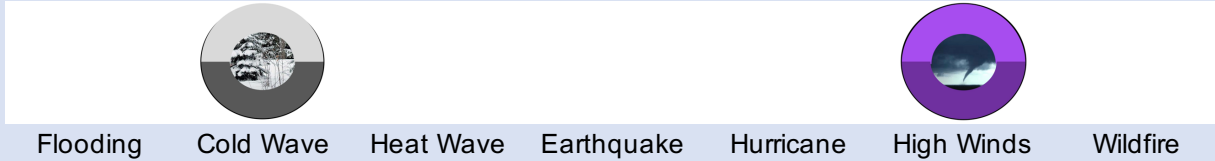
I  
N  
V  
E  
S  
T  
O  
R

# Zip Code 29805

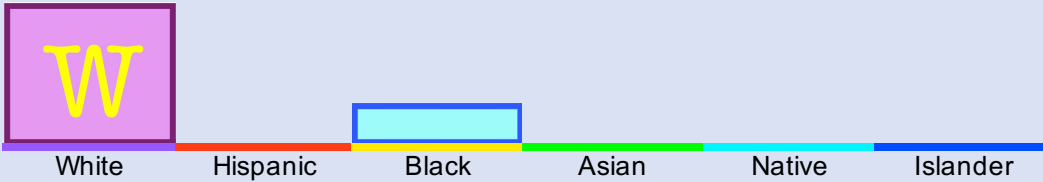
## AIKEN SC

Augusta, GA Metropolitan Area

### Environmental Risks



### Local Population



**Student/Teacher Ratio:**

na

**Teacher Salary:**

na

**Most Home Prices:**

**\$90,000 to \$260,000**

**Prices Last Year:**

**Up 16 Percent**

**Most Monthly Rents:**

**\$735 to \$2100**

**Renters:**

**10 Percent**

**Average Family Income:**

**\$76,000**

**Families Under \$50,000:**

**38 Percent**

**Over Age 65:**

**15 Percent**

**Graduate Degree:**

**7 Percent**

B  
A  
S  
I  
C

A  
D  
V  
A  
N  
C  
E  
D

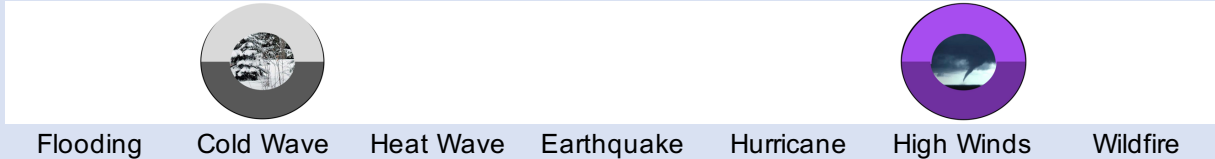
I  
N  
V  
E  
S  
T  
O  
R

# Zip Code 29824

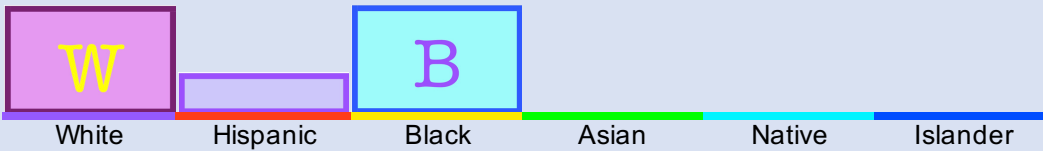
## EDGEFIELD SC

Augusta, GA Metropolitan Area

### Environmental Risks



### Local Population



**Student/Teacher Ratio:**

**12**

**Teacher Salary:**

**\$45,000**

**Most Home Prices:**

**\$80,000 to \$200,000**

**Prices Last Year:**

**Up na Percent**

**Most Monthly Rents:**

**\$735 to \$1155**

**Renters:**

**27 Percent**

**Average Family Income:**

**\$49,000**

**Families Under \$50,000:**

**51 Percent**

**Over Age 65:**

**19 Percent**

**Graduate Degree:**

**7 Percent**

B  
A  
S  
I  
C

A  
D  
V  
A  
N  
C  
E  
D

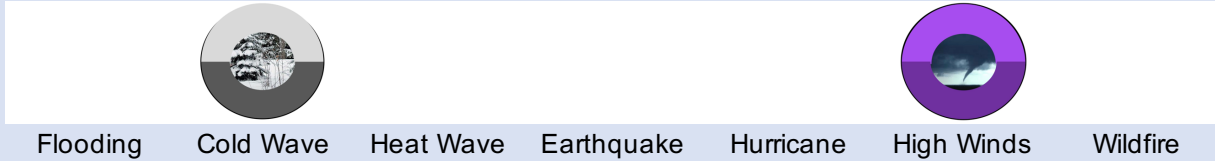
I  
N  
V  
E  
S  
T  
O  
R

# Zip Code 29829

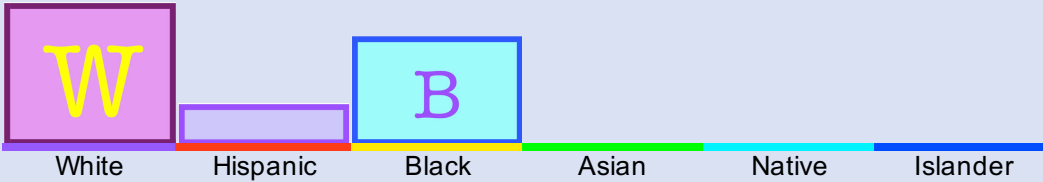
## GRANITEVILLE SC

Augusta, GA Metropolitan Area

### Environmental Risks



### Local Population



**Student/Teacher Ratio:** na

**Teacher Salary:** na

**Most Home Prices:** \$90,000 to \$310,000  
**Prices Last Year:** Up 61 Percent

**Most Monthly Rents:** \$840 to \$1365  
**Renters:** 26 Percent

**Average Family Income:** \$63,000  
**Families Under \$50,000:** 40 Percent

**Over Age 65:** 15 Percent

**Graduate Degree:** 9 Percent

B  
A  
S  
I  
C

A  
D  
V  
A  
N  
C  
E  
D

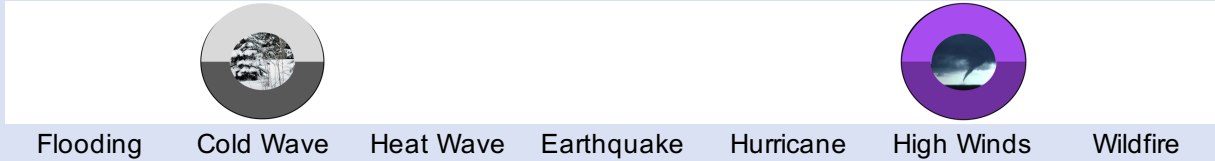
I  
N  
V  
E  
S  
T  
O  
R

# Zip Code 29832

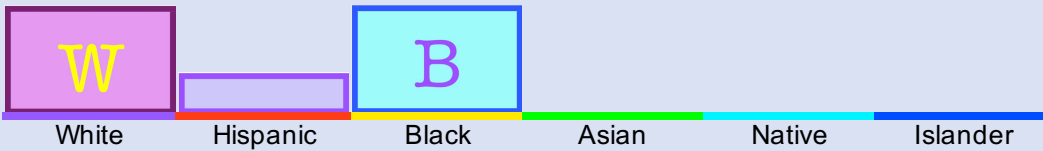
## JOHNSTON SC

Augusta, GA Metropolitan Area

### Environmental Risks



### Local Population



**Student/Teacher Ratio:**

na

**Teacher Salary:**

na

**Most Home Prices:**

\$90,000 to \$210,000

**Prices Last Year:**

Up na Percent

**Most Monthly Rents:**

\$630 to \$1470

**Renters:**

38 Percent

**Average Family Income:**

\$45,000

**Families Under \$50,000:**

54 Percent

**Over Age 65:**

20 Percent

**Graduate Degree:**

8 Percent

B  
A  
S  
I  
C

A  
D  
V  
A  
N  
C  
E  
D

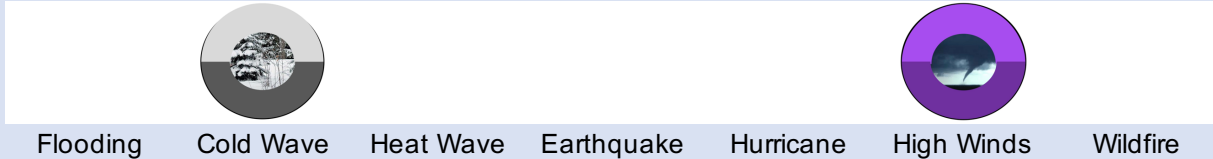
I  
N  
V  
E  
S  
T  
O  
R

# Zip Code 29841

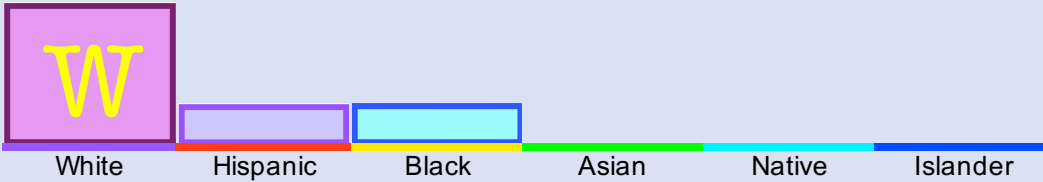
## NORTH AUGUSTA SC

Augusta, GA Metropolitan Area

### Environmental Risks



### Local Population



**Student/Teacher Ratio:**

na

**Teacher Salary:**

na

**Most Home Prices:**

**\$90,000 to \$210,000**

**Prices Last Year:**

**Up 12 Percent**

**Most Monthly Rents:**

**\$735 to \$1050**

**Renters:**

**33 Percent**

**Average Family Income:**

**\$64,000**

**Families Under \$50,000:**

**41 Percent**

**Over Age 65:**

**17 Percent**

**Graduate Degree:**

**9 Percent**

B  
A  
S  
I  
C

A  
D  
V  
A  
N  
C  
E  
D

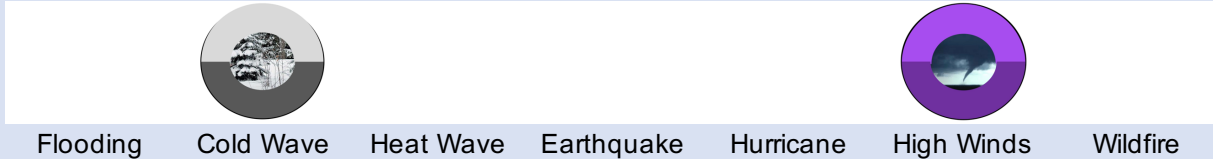
I  
N  
V  
E  
S  
T  
O  
R

# Zip Code 29842

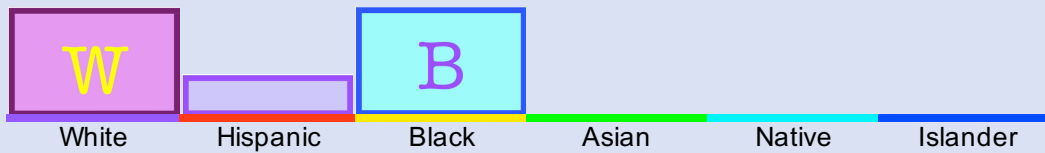
## BEECH ISLAND SC

Augusta, GA Metropolitan Area

### Environmental Risks



### Local Population



**Student/Teacher Ratio:** na  
**Teacher Salary:** na

**Most Home Prices:** \$90,000 to \$160,000  
**Prices Last Year:** Up na Percent

**Most Monthly Rents:** \$630 to \$1050  
**Renters:** 22 Percent

**Average Family Income:** \$57,000  
**Families Under \$50,000:** 44 Percent

**Over Age 65:** 18 Percent

**Graduate Degree:** 3 Percent

B  
A  
S  
I  
C

A  
D  
V  
A  
N  
C  
E  
D

I  
N  
V  
E  
S  
T  
O  
R

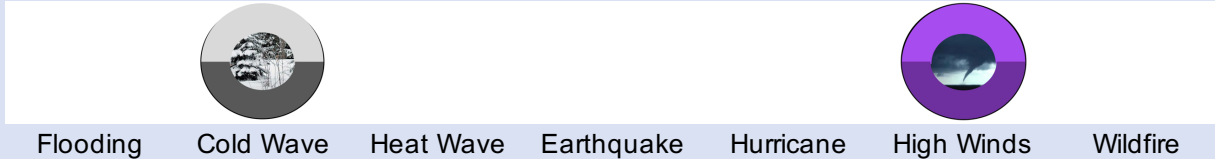


# Zip Code 29847

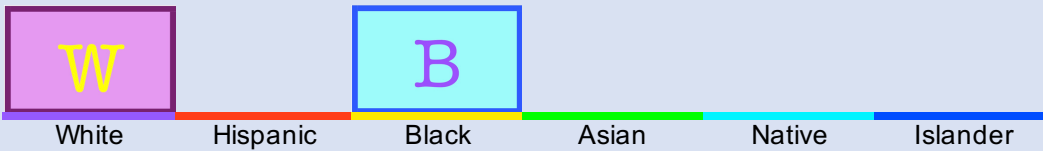
## TRENTON SC

Augusta, GA Metropolitan Area

### Environmental Risks



### Local Population



**Student/Teacher Ratio:**

na

**Teacher Salary:**

na

**Most Home Prices:**

\$90,000 to \$270,000

**Prices Last Year:**

Up na Percent

**Most Monthly Rents:**

\$630 to \$1365

**Renters:**

24 Percent

**Average Family Income:**

\$56,000

**Families Under \$50,000:**

47 Percent

**Over Age 65:**

14 Percent

**Graduate Degree:**

4 Percent

B  
A  
S  
I  
C

A  
D  
V  
A  
N  
C  
E  
D

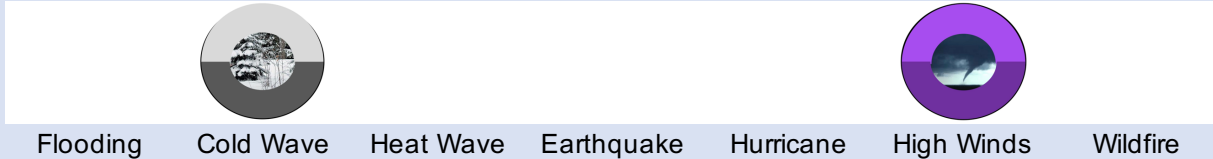
I  
N  
V  
E  
S  
T  
O  
R

# Zip Code 29851

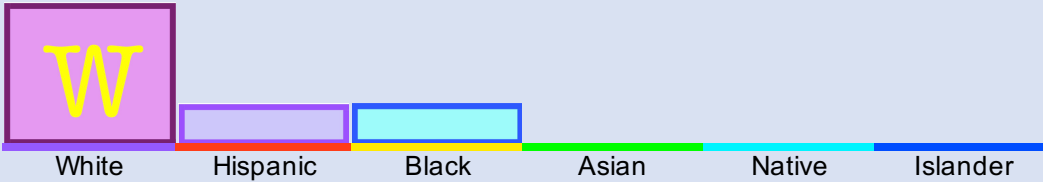
## WARRENVILLE SC

Augusta, GA Metropolitan Area

### Environmental Risks



### Local Population



**Student/Teacher Ratio:**

na

**Teacher Salary:**

na

**Most Home Prices:**

**\$80,000 to \$190,000**

**Prices Last Year:**

**Up 16 Percent**

**Most Monthly Rents:**

**\$735 to \$1365**

**Renters:**

**27 Percent**

**Average Family Income:**

**\$58,000**

**Families Under \$50,000:**

**44 Percent**

**Over Age 65:**

**13 Percent**

**Graduate Degree:**

**3 Percent**

B  
A  
S  
I  
C

A  
D  
V  
A  
N  
C  
E  
D

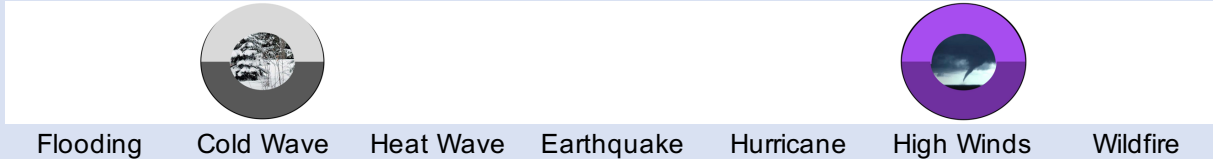
I  
N  
V  
E  
S  
T  
O  
R

# Zip Code 29860

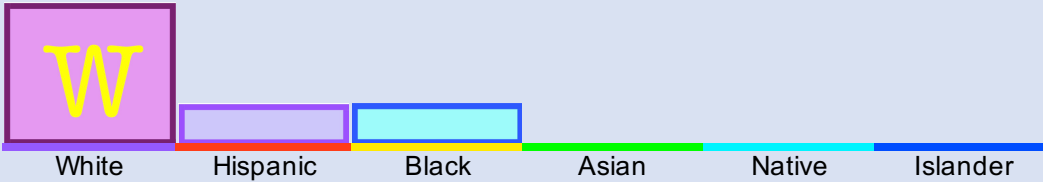
## NORTH AUGUSTA SC

Augusta, GA Metropolitan Area

### Environmental Risks



### Local Population



**Student/Teacher Ratio:**

na

**Teacher Salary:**

na

**Most Home Prices:**

\$150,000 to \$340,000

**Prices Last Year:**

Up 8 Percent

**Most Monthly Rents:**

\$735 to \$1050

**Renters:**

14 Percent

**Average Family Income:**

\$89,000

**Families Under \$50,000:**

24 Percent

**Over Age 65:**

19 Percent

**Graduate Degree:**

15 Percent

B  
A  
S  
I  
C

A  
D  
V  
A  
N  
C  
E  
D

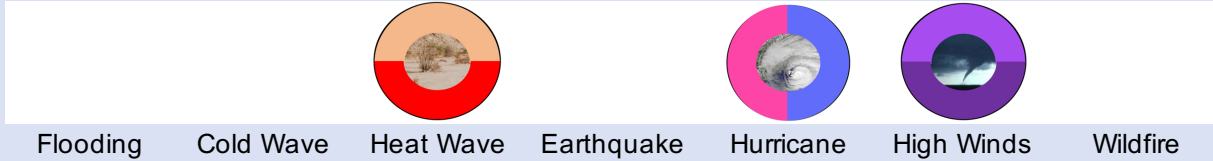
I  
N  
V  
E  
S  
T  
O  
R

# Zip Code 30401

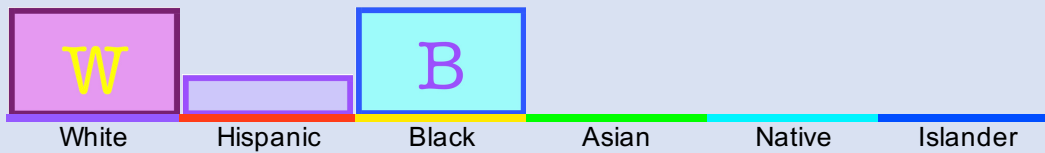
## SWAINSBORO GA

Augusta, GA Metropolitan Area

### Environmental Risks



### Local Population



**Student/Teacher Ratio:**

**12**

**Teacher Salary:**

**\$52,000**

**Most Home Prices:**

**\$90,000 to \$150,000**

**Prices Last Year:**

**Down 0 Percent**

**Most Monthly Rents:**

**\$630 to \$840**

**Renters:**

**50 Percent**

**Average Family Income:**

**\$49,000**

**Families Under \$50,000:**

**51 Percent**

**Over Age 65:**

**15 Percent**

**Graduate Degree:**

**5 Percent**

B  
A  
S  
I  
C

A  
D  
V  
A  
N  
C  
E  
D

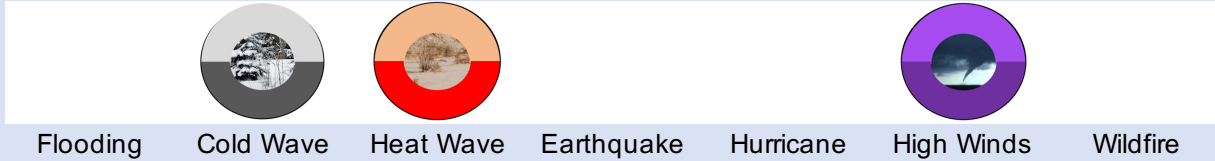
I  
N  
V  
E  
S  
T  
O  
R

# Zip Code 30434

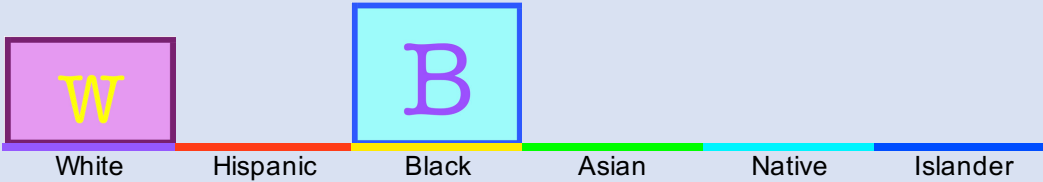
## LOUISVILLE GA

Augusta, GA Metropolitan Area

### Environmental Risks



### Local Population



**Student/Teacher Ratio:**

**11**

**Teacher Salary:**

**\$52,000**

**Most Home Prices:**

**\$90,000 to \$140,000**

**Prices Last Year:**

**Up na Percent**

**Most Monthly Rents:**

**\$630 to \$735**

**Renters:**

**37 Percent**

**Average Family Income:**

**\$44,000**

**Families Under \$50,000:**

**57 Percent**

**Over Age 65:**

**15 Percent**

**Graduate Degree:**

**3 Percent**

B  
A  
S  
I  
C

A  
D  
V  
A  
N  
C  
E  
D

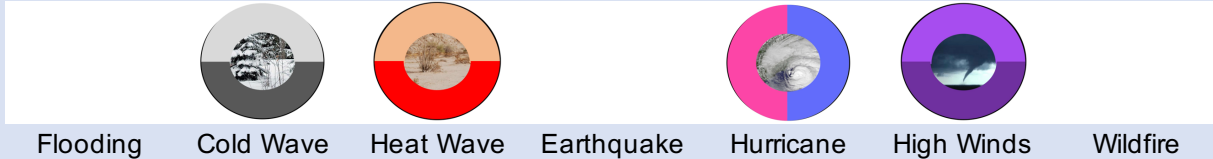
I  
N  
V  
E  
S  
T  
O  
R

# Zip Code 30442

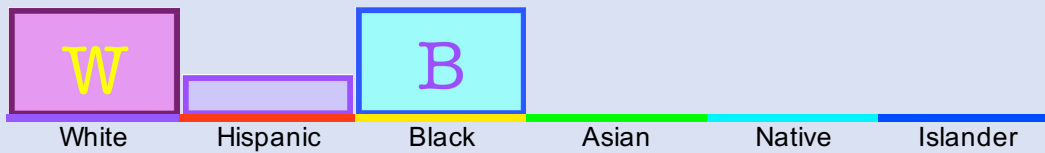
## MILLEN GA

Augusta, GA Metropolitan Area

### Environmental Risks



### Local Population



**Student/Teacher Ratio:**

**11**

**Teacher Salary:**

**\$58,000**

**Most Home Prices:**

**\$90,000 to \$150,000**

**Prices Last Year:**

**Up na Percent**

**Most Monthly Rents:**

**\$630 to \$945**

**Renters:**

**20 Percent**

**Average Family Income:**

**\$32,000**

**Families Under \$50,000:**

**70 Percent**

**Over Age 65:**

**22 Percent**

**Graduate Degree:**

**4 Percent**

B  
A  
S  
I  
C

A  
D  
V  
A  
N  
C  
E  
D

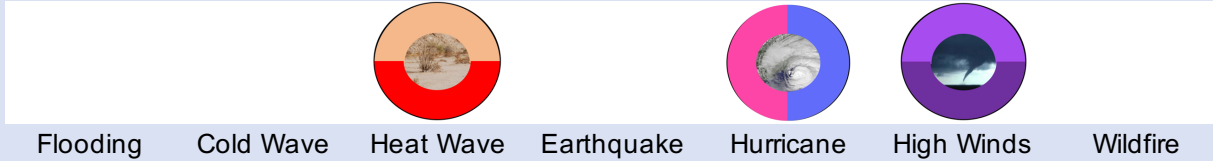
I  
N  
V  
E  
S  
T  
O  
R

# Zip Code 30467

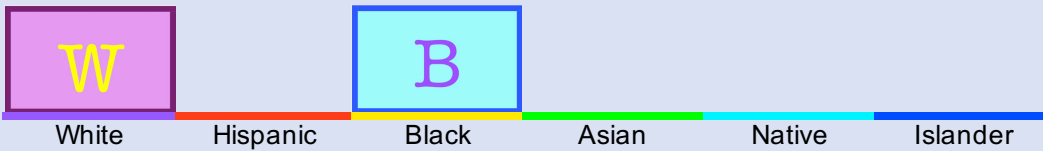
## SYLVANIA GA

Augusta, GA Metropolitan Area

### Environmental Risks



### Local Population



**Student/Teacher Ratio:**

**12**

**Teacher Salary:**

**\$52,000**

**Most Home Prices:**

**\$80,000 to \$140,000**

**Prices Last Year:**

**Up 26 Percent**

**Most Monthly Rents:**

**\$630 to \$735**

**Renters:**

**27 Percent**

**Average Family Income:**

**\$45,000**

**Families Under \$50,000:**

**53 Percent**

**Over Age 65:**

**20 Percent**

**Graduate Degree:**

**8 Percent**

B  
A  
S  
I  
C

A  
D  
V  
A  
N  
C  
E  
D

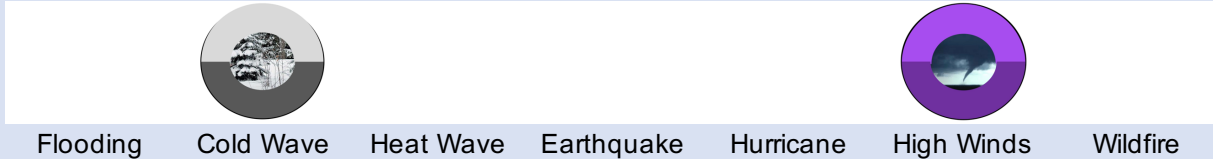
I  
N  
V  
E  
S  
T  
O  
R

# Zip Code 30802

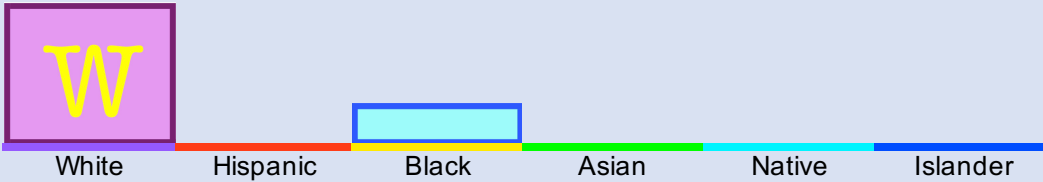
## APPLING GA

Augusta, GA Metropolitan Area

### Environmental Risks



### Local Population



**Student/Teacher Ratio:**

**15**

**Teacher Salary:**

**\$49,000**

**Most Home Prices:**

**\$90,000 to \$270,000**

**Prices Last Year:**

**Up 7 Percent**

**Most Monthly Rents:**

**\$630 to \$1155**

**Renters:**

**16 Percent**

**Average Family Income:**

**\$83,000**

**Families Under \$50,000:**

**34 Percent**

**Over Age 65:**

**25 Percent**

**Graduate Degree:**

**9 Percent**

B  
A  
S  
I  
C

A  
D  
V  
A  
N  
C  
E  
D

I  
N  
V  
E  
S  
T  
O  
R

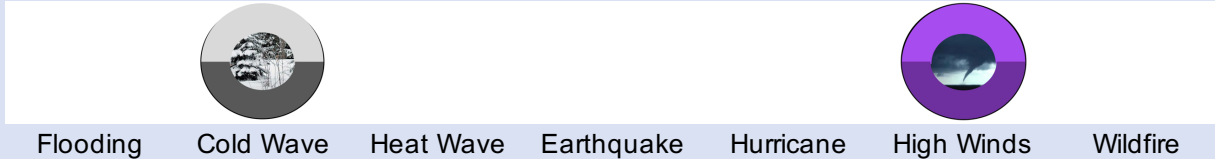


# Zip Code 30809

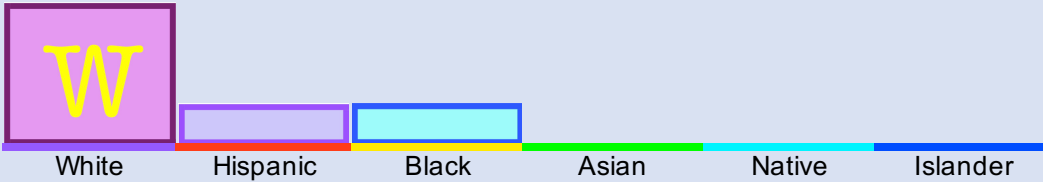
## EVANS GA

Augusta, GA Metropolitan Area

### Environmental Risks



### Local Population



**Student/Teacher Ratio:**

na

**Teacher Salary:**

na

**Most Home Prices:**

**\$210,000 to \$330,000**

**Prices Last Year:**

**Up 12 Percent**

**Most Monthly Rents:**

**\$1050 to \$2100**

**Renters:**

**13 Percent**

**Average Family Income:**

**\$125,000**

**Families Under \$50,000:**

**16 Percent**

**Over Age 65:**

**16 Percent**

**Graduate Degree:**

**21 Percent**

B  
A  
S  
I  
C

A  
D  
V  
A  
N  
C  
E  
D

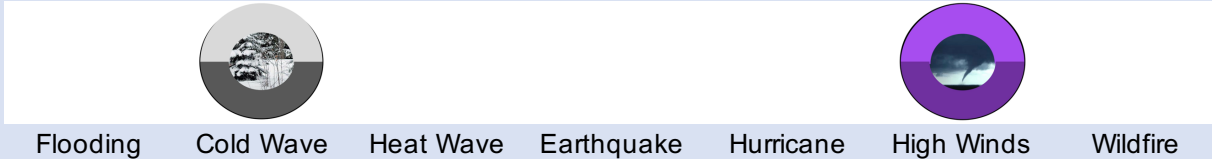
I  
N  
V  
E  
S  
T  
O  
R

# Zip Code 30813

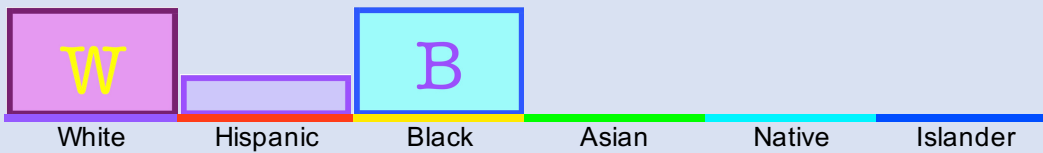
## GROVETOWN GA

Augusta, GA Metropolitan Area

### Environmental Risks



### Local Population



**Student/Teacher Ratio:** na  
**Teacher Salary:** na

**Most Home Prices:** \$90,000 to \$330,000  
**Prices Last Year:** Up 12 Percent

**Most Monthly Rents:** \$1050 to \$1680  
**Renters:** 26 Percent

**Average Family Income:** \$81,000  
**Families Under \$50,000:** 24 Percent

**Over Age 65:** 9 Percent

**Graduate Degree:** 12 Percent

B  
A  
S  
I  
C

A  
D  
V  
A  
N  
C  
E  
D

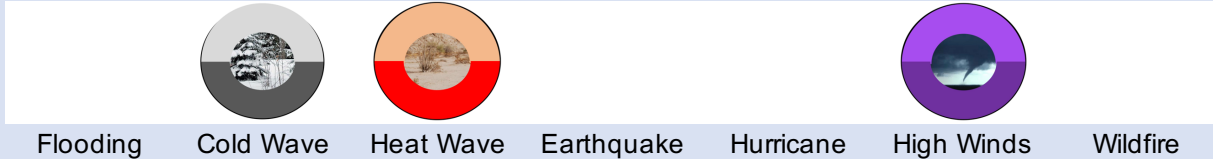
I  
N  
V  
E  
S  
T  
O  
R

# Zip Code 30814

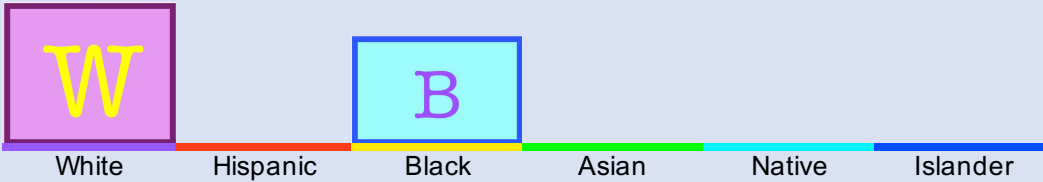
## HARLEM GA

Augusta, GA Metropolitan Area

### Environmental Risks



### Local Population



**Student/Teacher Ratio:** na  
**Teacher Salary:** na

**Most Home Prices:** \$90,000 to \$340,000  
**Prices Last Year:** Up 10 Percent

**Most Monthly Rents:** \$630 to \$1470  
**Renters:** 20 Percent

**Average Family Income:** \$73,000  
**Families Under \$50,000:** 34 Percent

**Over Age 65:** 14 Percent

**Graduate Degree:** 6 Percent

B  
A  
S  
I  
C

A  
D  
V  
A  
N  
C  
E  
D

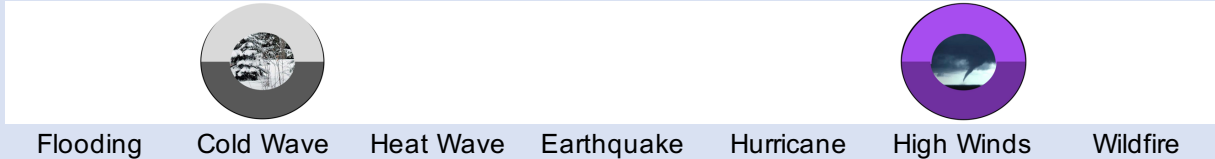
I  
N  
V  
E  
S  
T  
O  
R

# Zip Code 30815

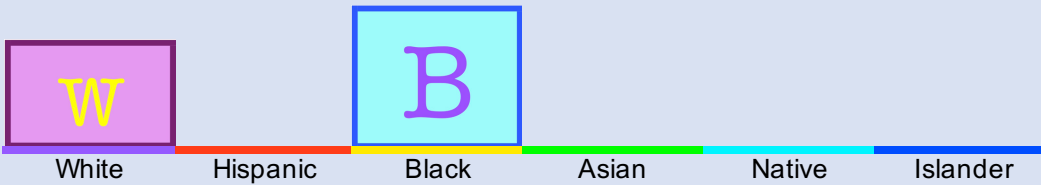
## HEPHZIBAH GA

Augusta, GA Metropolitan Area

### Environmental Risks



### Local Population



**Student/Teacher Ratio:**

**13**

**Teacher Salary:**

**\$51,000**

**Most Home Prices:**

**\$90,000 to \$220,000**

**Prices Last Year:**

**Up 18 Percent**

**Most Monthly Rents:**

**\$840 to \$1365**

**Renters:**

**28 Percent**

**Average Family Income:**

**\$62,000**

**Families Under \$50,000:**

**41 Percent**

**Over Age 65:**

**14 Percent**

**Graduate Degree:**

**6 Percent**

B  
A  
S  
I  
C

A  
D  
V  
A  
N  
C  
E  
D

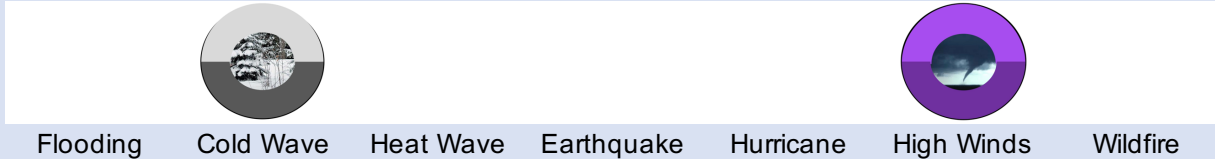
I  
N  
V  
E  
S  
T  
O  
R

# Zip Code 30817

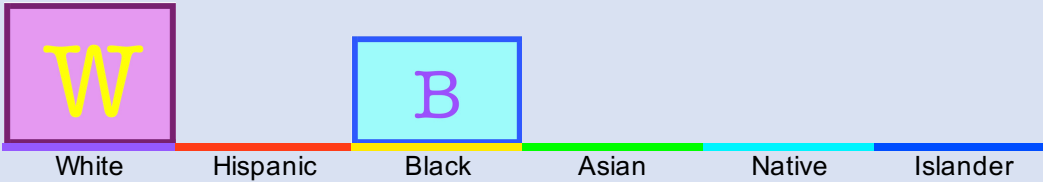
## LINCOLNTON GA

Augusta, GA Metropolitan Area

### Environmental Risks



### Local Population



**Student/Teacher Ratio:**

**14**

**Teacher Salary:**

**\$54,000**

**Most Home Prices:**

**\$90,000 to \$260,000**

**Prices Last Year:**

**Down -7 Percent**

**Most Monthly Rents:**

**\$630 to \$945**

**Renters:**

**26 Percent**

**Average Family Income:**

**\$49,000**

**Families Under \$50,000:**

**50 Percent**

**Over Age 65:**

**24 Percent**

**Graduate Degree:**

**6 Percent**

B  
A  
S  
I  
C

A  
D  
V  
A  
N  
C  
E  
D

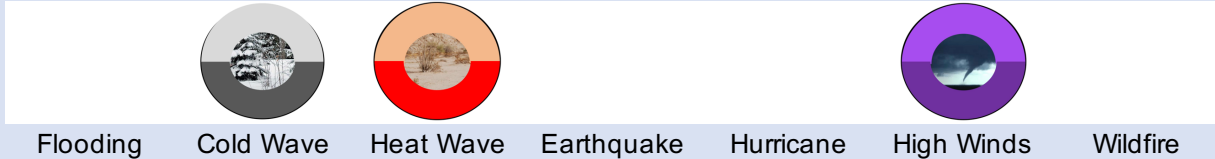
I  
N  
V  
E  
S  
T  
O  
R

# Zip Code 30824

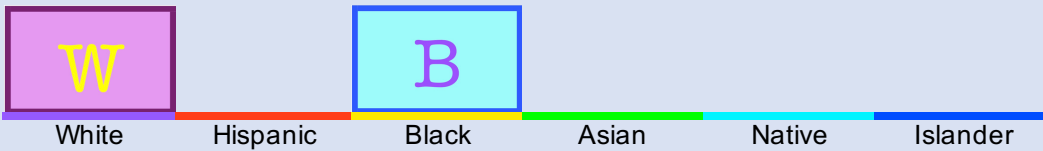
## THOMSON GA

Augusta, GA Metropolitan Area

### Environmental Risks



### Local Population



**Student/Teacher Ratio:**

**13**

**Teacher Salary:**

**\$52,000**

**Most Home Prices:**

**\$90,000 to \$220,000**

**Prices Last Year:**

**Up 4 Percent**

**Most Monthly Rents:**

**\$630 to \$1050**

**Renters:**

**35 Percent**

**Average Family Income:**

**\$56,000**

**Families Under \$50,000:**

**44 Percent**

**Over Age 65:**

**18 Percent**

**Graduate Degree:**

**10 Percent**

B  
A  
S  
I  
C

A  
D  
V  
A  
N  
C  
E  
D

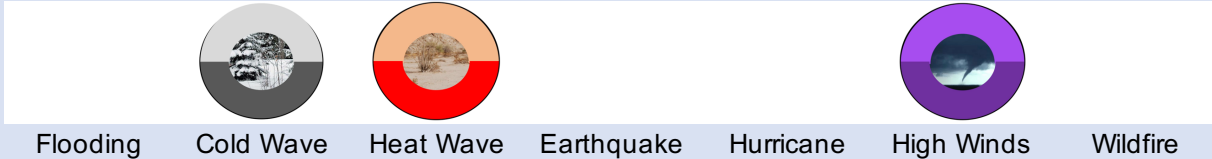
I  
N  
V  
E  
S  
T  
O  
R

# Zip Code 30830

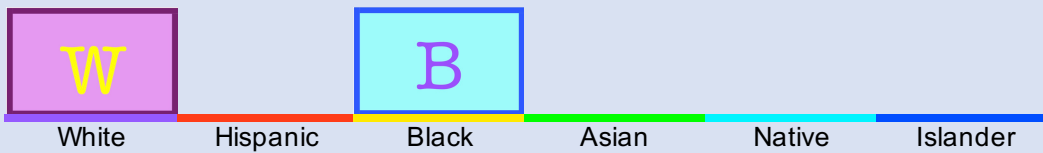
## WAYNESBORO GA

Augusta, GA Metropolitan Area

### Environmental Risks



### Local Population



**Student/Teacher Ratio:**

**12**

**Teacher Salary:**

**\$57,000**

**Most Home Prices:**

**\$90,000 to \$210,000**

**Prices Last Year:**

**Up 21 Percent**

**Most Monthly Rents:**

**\$630 to \$1050**

**Renters:**

**36 Percent**

**Average Family Income:**

**\$52,000**

**Families Under \$50,000:**

**47 Percent**

**Over Age 65:**

**15 Percent**

**Graduate Degree:**

**5 Percent**

B  
A  
S  
I  
C

A  
D  
V  
A  
N  
C  
E  
D

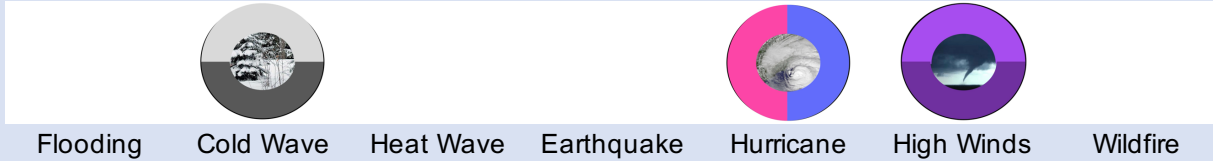
I  
N  
V  
E  
S  
T  
O  
R

# Zip Code 30901

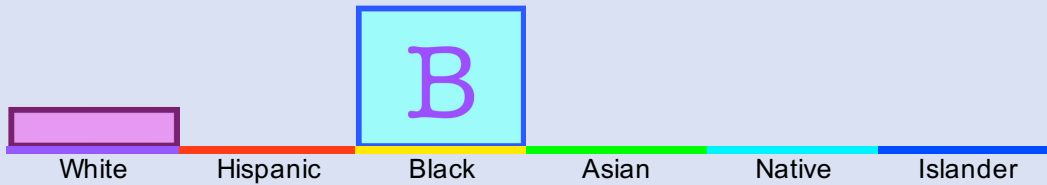
## AUGUSTA GA

Augusta, GA Metropolitan Area

### Environmental Risks



### Local Population



**Student/Teacher Ratio:** na  
**Teacher Salary:** na

**Most Home Prices:** \$90,000 to \$150,000  
**Prices Last Year:** Down -10 Percent

**Most Monthly Rents:** \$630 to \$1050  
**Renters:** 75 Percent

**Average Family Income:** \$22,000  
**Families Under \$50,000:** 76 Percent

**Over Age 65:** 22 Percent

**Graduate Degree:** 5 Percent

B  
A  
S  
I  
C

A  
D  
V  
A  
N  
C  
E  
D

I  
N  
V  
E  
S  
T  
O  
R

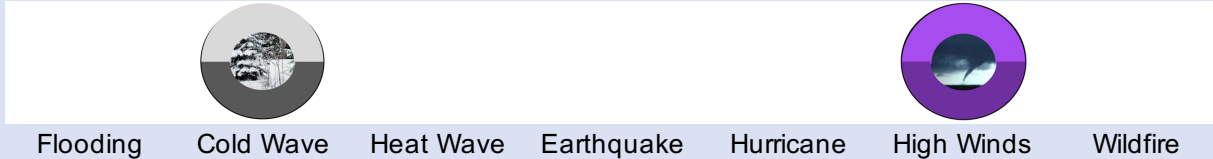


# Zip Code 30904

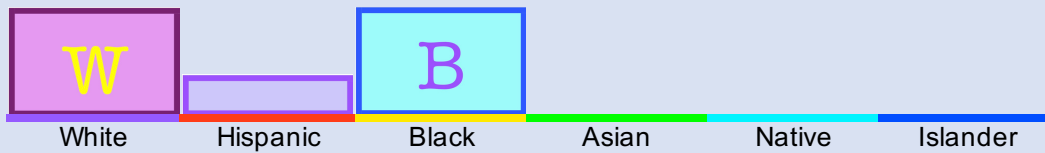
## AUGUSTA GA

Augusta, GA Metropolitan Area

### Environmental Risks



### Local Population



**Student/Teacher Ratio:**

na

**Teacher Salary:**

na

**Most Home Prices:**

**\$90,000 to \$220,000**

**Prices Last Year:**

**Up 13 Percent**

**Most Monthly Rents:**

**\$735 to \$1155**

**Renters:**

**56 Percent**

**Average Family Income:**

**\$41,000**

**Families Under \$50,000:**

**59 Percent**

**Over Age 65:**

**15 Percent**

**Graduate Degree:**

**12 Percent**

B  
A  
S  
I  
C

A  
D  
V  
A  
N  
C  
E  
D

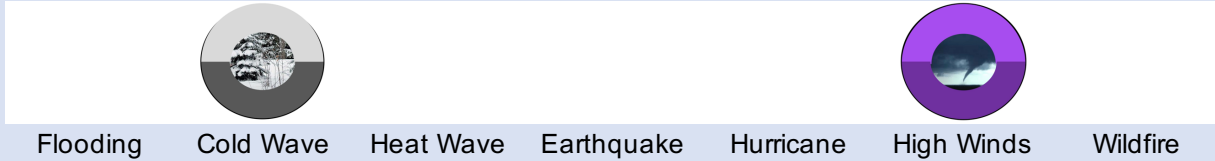
I  
N  
V  
E  
S  
T  
O  
R

# Zip Code 30906

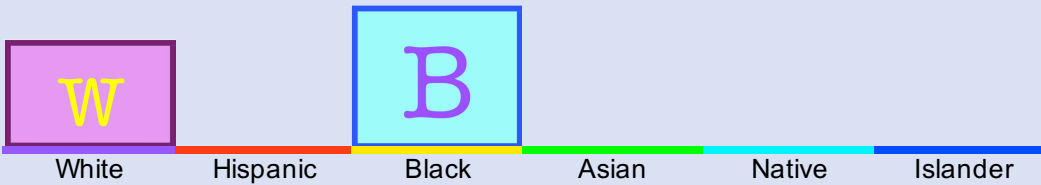
## AUGUSTA GA

Augusta, GA Metropolitan Area

### Environmental Risks



### Local Population



**Student/Teacher Ratio:** na  
**Teacher Salary:** na

**Most Home Prices:** \$90,000 to \$150,000  
**Prices Last Year:** Up 11 Percent

**Most Monthly Rents:** \$735 to \$1365  
**Renters:** 45 Percent

**Average Family Income:** \$44,000  
**Families Under \$50,000:** 56 Percent

**Over Age 65:** 13 Percent

**Graduate Degree:** 5 Percent

B  
A  
S  
I  
C

A  
D  
V  
A  
N  
C  
E  
D

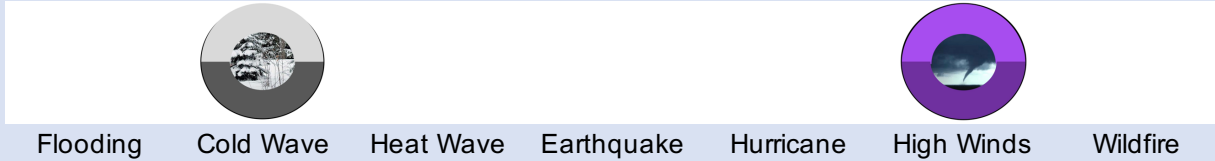
I  
N  
V  
E  
S  
T  
O  
R

# Zip Code 30907

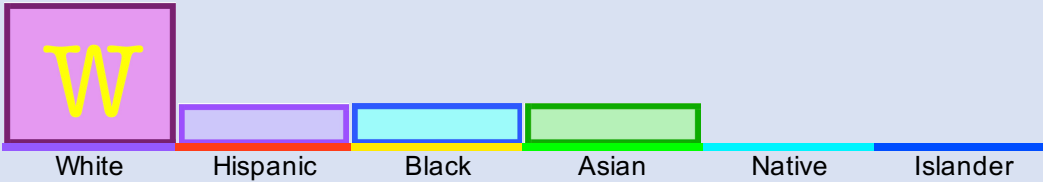
## AUGUSTA GA

Augusta, GA Metropolitan Area

### Environmental Risks



### Local Population



**Student/Teacher Ratio:**

na

**Teacher Salary:**

na

**Most Home Prices:**

\$150,000 to \$280,000

**Prices Last Year:**

Up 8 Percent

**Most Monthly Rents:**

\$945 to \$1470

**Renters:**

31 Percent

**Average Family Income:**

\$78,000

**Families Under \$50,000:**

29 Percent

**Over Age 65:**

18 Percent

**Graduate Degree:**

16 Percent

B  
A  
S  
I  
C

A  
D  
V  
A  
N  
C  
E  
D

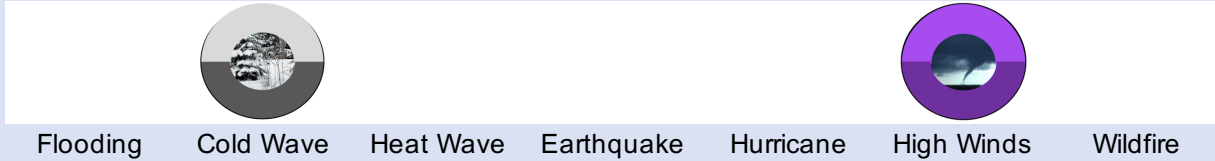
I  
N  
V  
E  
S  
T  
O  
R

# Zip Code 30909

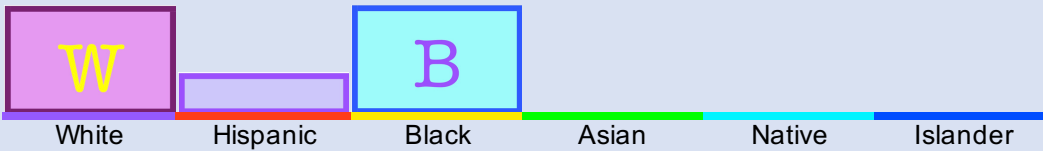
## AUGUSTA GA

Augusta, GA Metropolitan Area

### Environmental Risks



### Local Population



**Student/Teacher Ratio:**

na

**Teacher Salary:**

na

**Most Home Prices:**

**\$90,000 to \$330,000**

**Prices Last Year:**

**Up 8 Percent**

**Most Monthly Rents:**

**\$840 to \$1365**

**Renters:**

**51 Percent**

**Average Family Income:**

**\$65,000**

**Families Under \$50,000:**

**39 Percent**

**Over Age 65:**

**17 Percent**

**Graduate Degree:**

**17 Percent**

B  
A  
S  
I  
C

A  
D  
V  
A  
N  
C  
E  
D

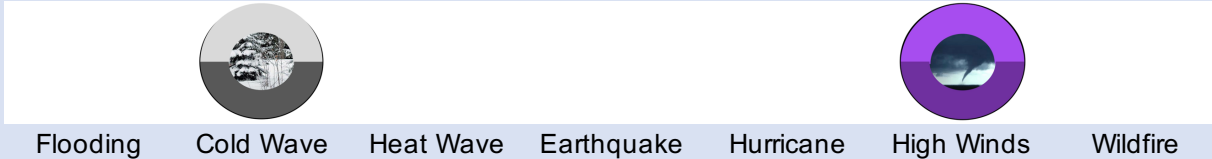
I  
N  
V  
E  
S  
T  
O  
R

# Zip Code 31082

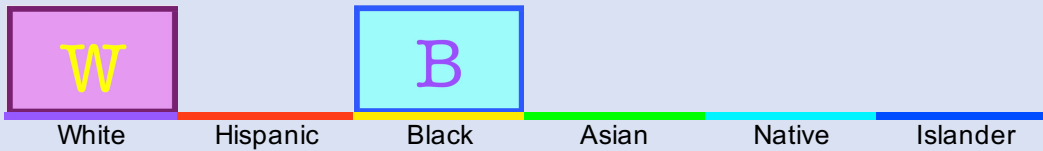
## SANDERSVILLE GA

Augusta, GA Metropolitan Area

### Environmental Risks



### Local Population



**Student/Teacher Ratio:**

**14**

**Teacher Salary:**

**\$55,000**

**Most Home Prices:**

**\$90,000 to \$150,000**

**Prices Last Year:**

**Up 18 Percent**

**Most Monthly Rents:**

**\$735 to \$945**

**Renters:**

**35 Percent**

**Average Family Income:**

**\$47,000**

**Families Under \$50,000:**

**52 Percent**

**Over Age 65:**

**18 Percent**

**Graduate Degree:**

**6 Percent**

B  
A  
S  
I  
C

A  
D  
V  
A  
N  
C  
E  
D

I  
N  
V  
E  
S  
T  
O  
R